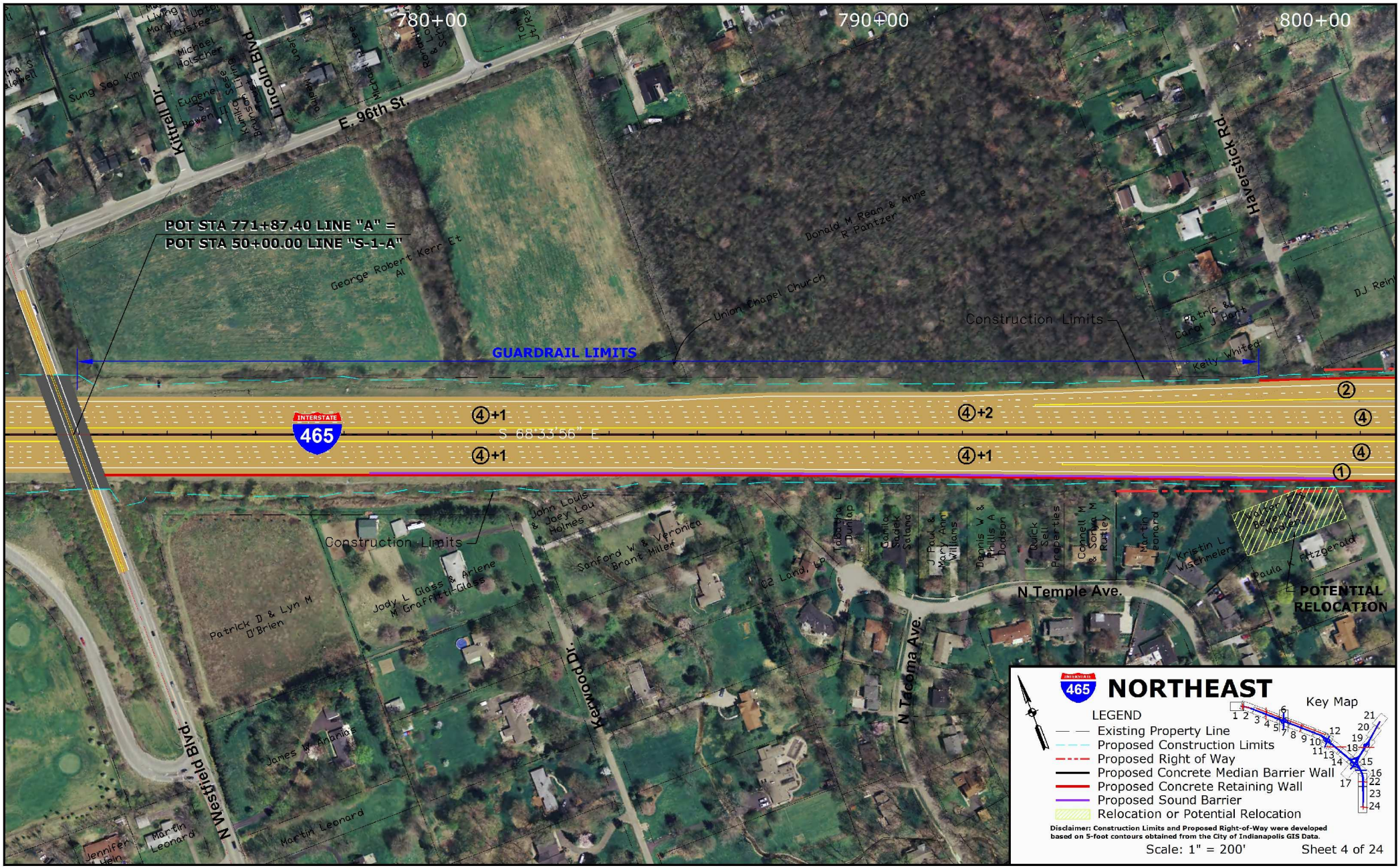
780+00
790+00
800+00
Kittrell Dr.
Lincoln Blvd.
E. 96th St.
Haverstick Rd.
POT STA 771+87.40 LINE "A" =
POT STA 50+00.00 LINE "S-1-A"
GUARDRAIL LIMITS
Construction Limits
Union Chapel Church
George Robert Kerr Et Al
Donald M Ream & Anne R Pantzer
Patric & Carol J Hart
Kelly Whited
INTERSTATE 465
S 68°33'56" E
④+1
④+2
②
④
①
John Louis & Joey Lou Holmes
Sanford W & Veronica Brant Miller
Jody L Glass & Arlene M Graffitti-Glass
Patrick D & Lyn M O'Brien
E2 Land, LLC
Tabonya L Dunlap
Camila Sadek Salana
J Paul & Mary Ann Williams
Dennis W & Phillis A Bodson
Quick Sell Properties
Connell M & Sonya M Rutley
Martin Leonard
Kristin L Wistmeier
Paula K Fitzgerald
N Temple Ave.
N Tacoma Ave.
Kerwood Dr.
N Westfield Blvd.
James W Ananias
Martin Leonard
Jennifer Hein
POTENTIAL RELOCATION
NORTHEAST
Key Map
LEGEND
Existing Property Line
Proposed Construction Limits
Proposed Right of Way
Proposed Concrete Median Barrier Wall
Proposed Concrete Retaining Wall
Proposed Sound Barrier
Relocation or Potential Relocation
Disclaimer: Construction Limits and Proposed Right-of-Way were developed based on 5-foot contours obtained from the City of Indianapolis GIS Data.
Scale: 1" = 200'
Sheet 4 of 24

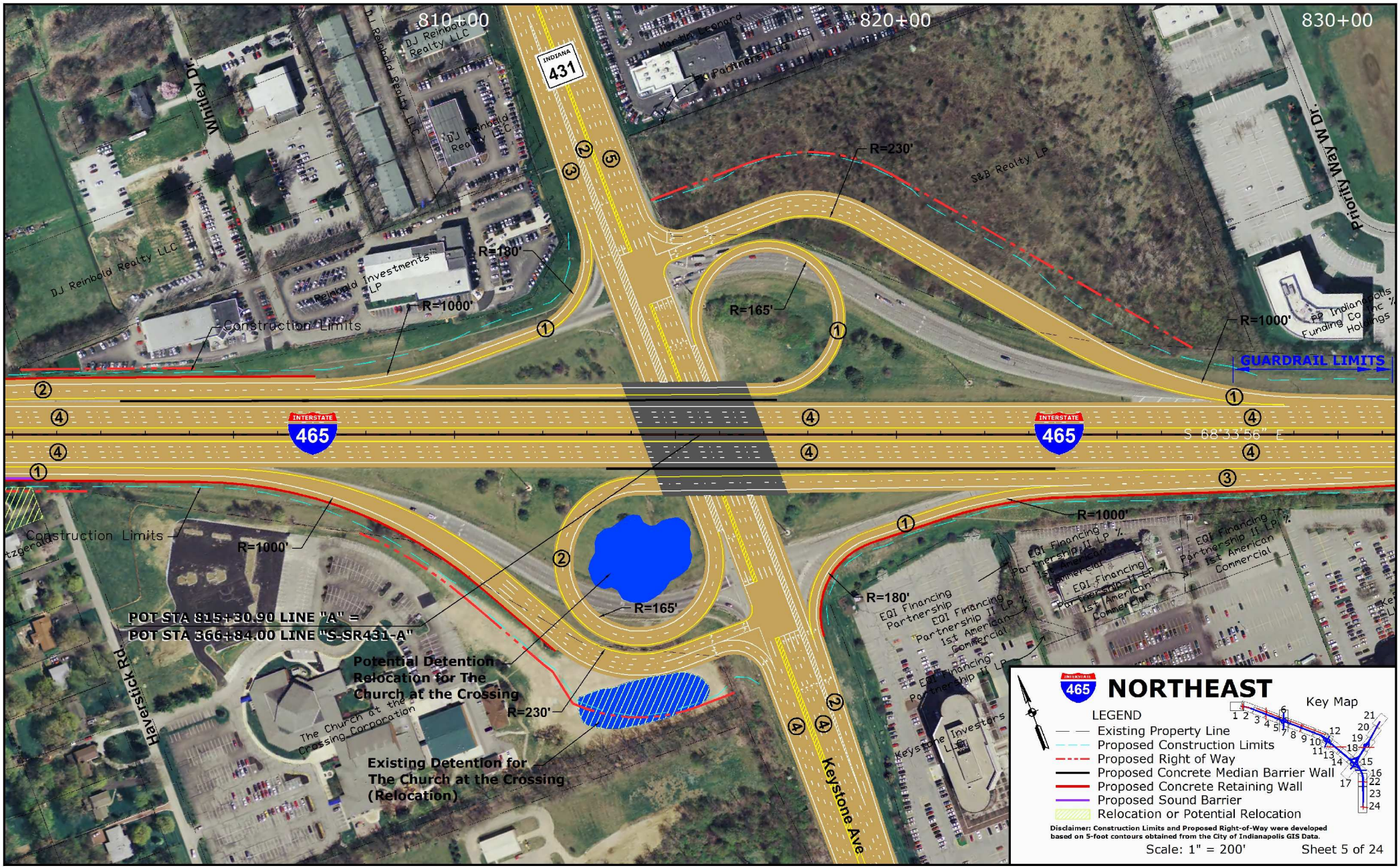
810+00
820+00
830+00
INDIANA 431
INTERSTATE 465
INTERSTATE 465
S 68°33'56" E
Whitley Dr.
Priority Way W Dr.
Haverstick Rd.
Keystone Ave
DJ Reinbold Realty LLC
Reinbold Investments LP
S&B Realty LP
Construction Limits
R=1000'
R=180'
R=165'
R=230'
R=1000'
GUARDRAIL LIMITS
POT STA 815+30.90 LINE "A" =
POT STA 366+84.00 LINE "S-SR431-A"
Potential Detention Relocation for The Church at the Crossing
Existing Detention for The Church at the Crossing (Relocation)
The Church at the Crossing Corporation
EQI Financing Partnership II LP
1st American Commercial
Keystone Investors LLC
NORTHEAST
LEGEND
Existing Property Line
Proposed Construction Limits
Proposed Right of Way
Proposed Concrete Median Barrier Wall
Proposed Concrete Retaining Wall
Proposed Sound Barrier
Relocation or Potential Relocation
Key Map
Disclaimer: Construction Limits and Proposed Right-of-Way were developed based on 5-foot contours obtained from the City of Indianapolis GIS Data.
Scale: 1" = 200'
Sheet 5 of 24

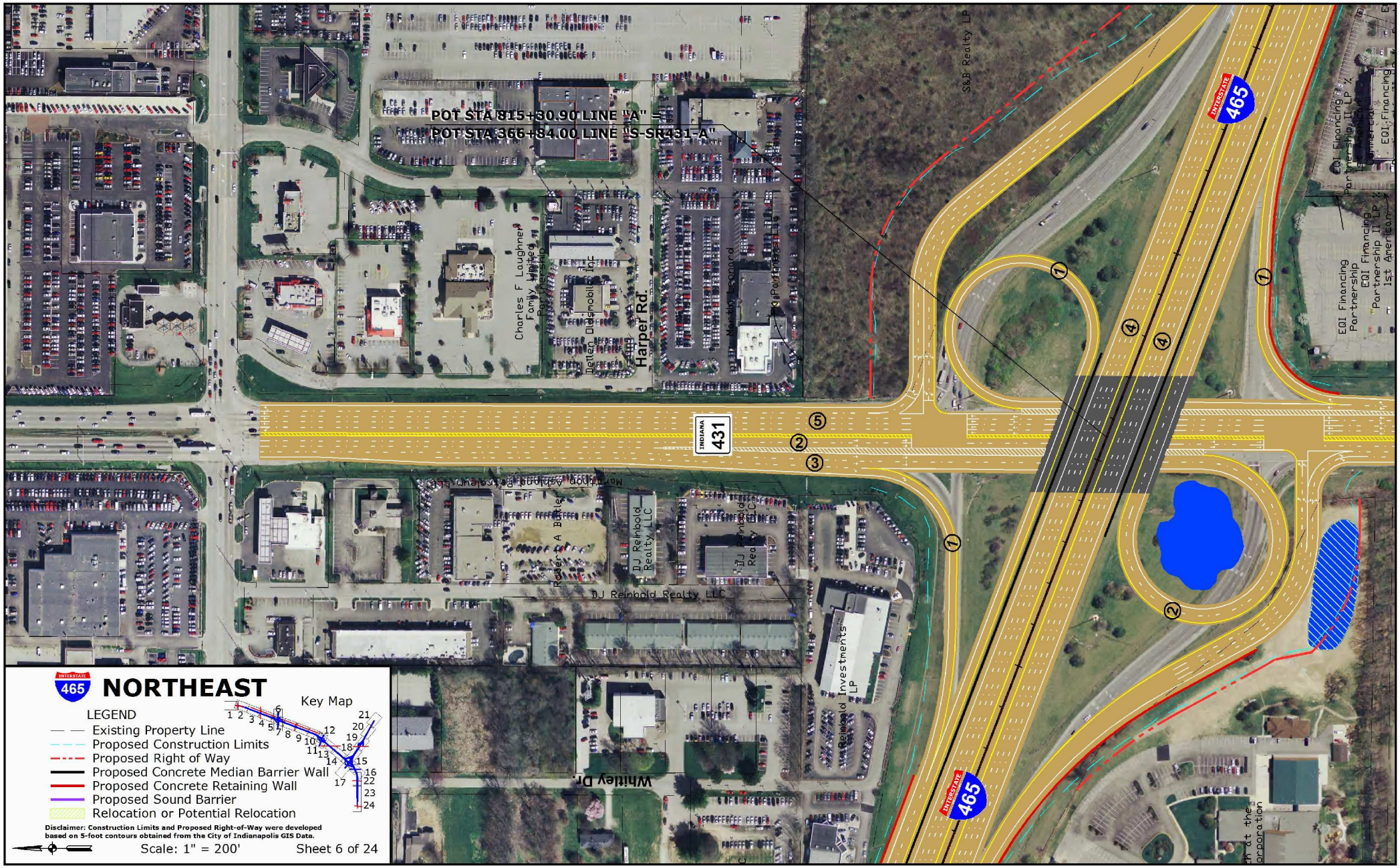

NORTHEAST

Key Map

LEGEND

- Existing Property Line
- Proposed Construction Limits
- Proposed Right of Way
- Proposed Concrete Median Barrier Wall
- Proposed Concrete Retaining Wall
- Proposed Sound Barrier
- Relocation or Potential Relocation

Disclaimer: Construction Limits and Proposed Right-of-Way were developed based on 5-foot contours obtained from the City of Indianapolis GIS Data.

Scale: 1" = 200'

Sheet 6 of 24

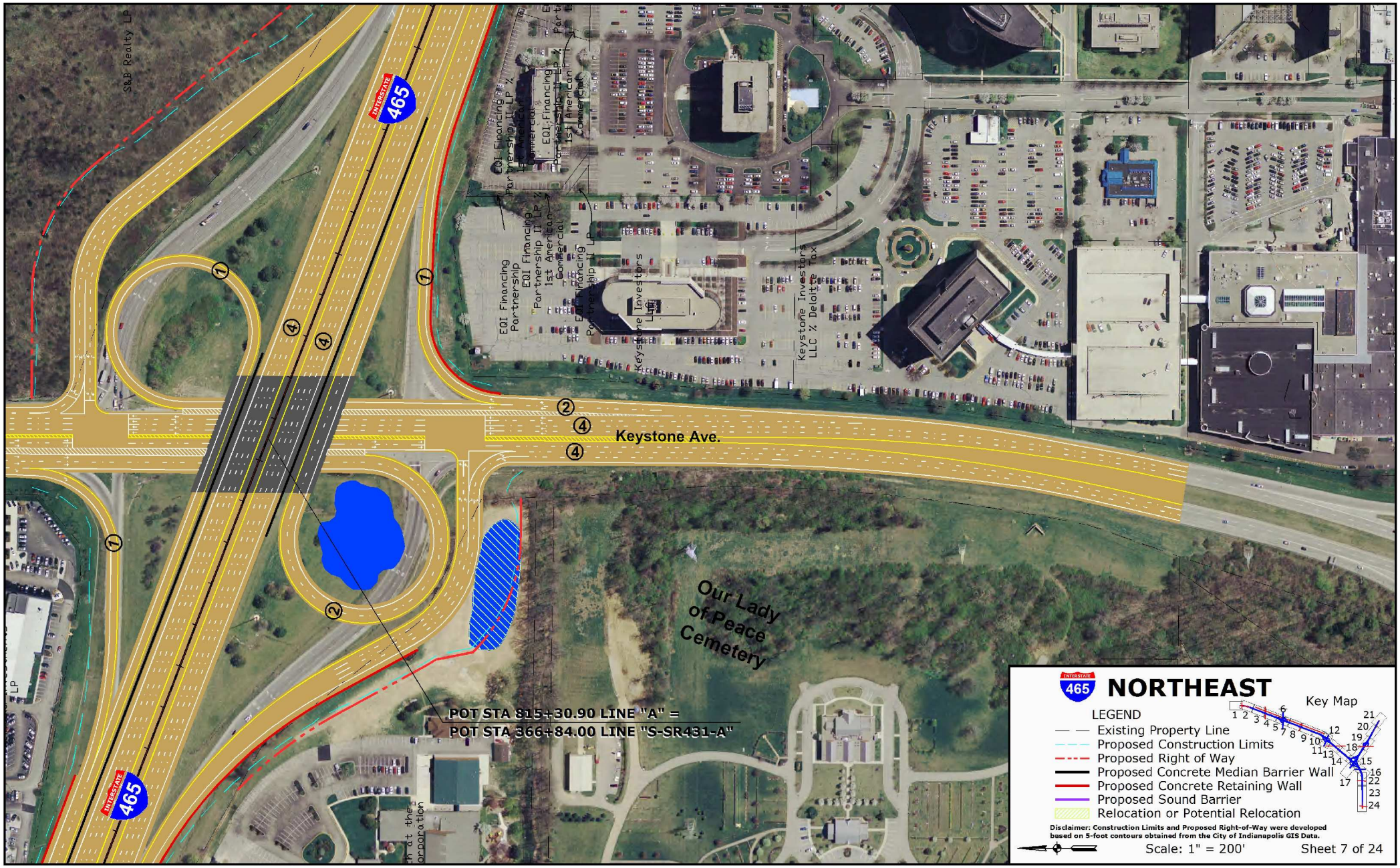
S&P Realty LP
INTERSTATE 465
EQI Financing Partnership II LP % 1st American Commercial
EQI Financing Partnership II LP % 1st American Commercial
EQI Financing Partnership II LP % 1st American Commercial
EQI Financing Partnership II LP
Keystone Investors LLC
Keystone Investors LLC % Deloitte Tax
Keystone Ave.
Our Lady of Peace Cemetery
POT STA 815+30.90 LINE "A" =
POT STA 366+84.00 LINE "S-SR431-A"
INTERSTATE 465
NORTHEAST
LEGEND
Existing Property Line
Proposed Construction Limits
Proposed Right of Way
Proposed Concrete Median Barrier Wall
Proposed Concrete Retaining Wall
Proposed Sound Barrier
Relocation or Potential Relocation
Key Map
Disclaimer: Construction Limits and Proposed Right-of-Way were developed based on 5-foot contours obtained from the City of Indianapolis GIS Data.
Scale: 1" = 200'
Sheet 7 of 24

840+00
850+00
860+00
Priority Way W Dr.
Priority Way S Dr.
N River Rd.
POT STA 857+13.70 LINE "A" =
POT STA 50+00.00 LINE "S-23-A"
Proposed Pedestrian Access
PP Indianapolis IV Funding Co, Inc % HDGM Holdings
PP Indianapolis VIII Funding Co, Inc % HDGM Holdings
Indiana Wesleyan University
PP Indianapolis VII Funding Co, Inc % HDGM Holdings
Construction Limits
GUARDRAIL LIMITS
④+1
④+2
④
②
INTERSTATE 465
S 68°33'56" E
River Crossing Pkwy.
PK Partners, LLC
Keystone Investors LLC % Malotte Tax
Keystone Crossing Owners Association Inc
Columbia Properties Indianapolis, LP
FSP River Crossing LLC Franklin Street Properties C
FSP River Crossing LLC % Franklin Street Properties
N River Rd.
Valley Forge Dr.
NORTHEAST
Key Map
LEGEND
Existing Property Line
Proposed Construction Limits
Proposed Right of Way
Proposed Concrete Median Barrier Wall
Proposed Concrete Retaining Wall
Proposed Sound Barrier
Relocation or Potential Relocation
Disclaimer: Construction Limits and Proposed Right-of-Way were developed based on 5-foot contours obtained from the City of Indianapolis GIS Data.
Scale: 1" = 200'
Sheet 8 of 24