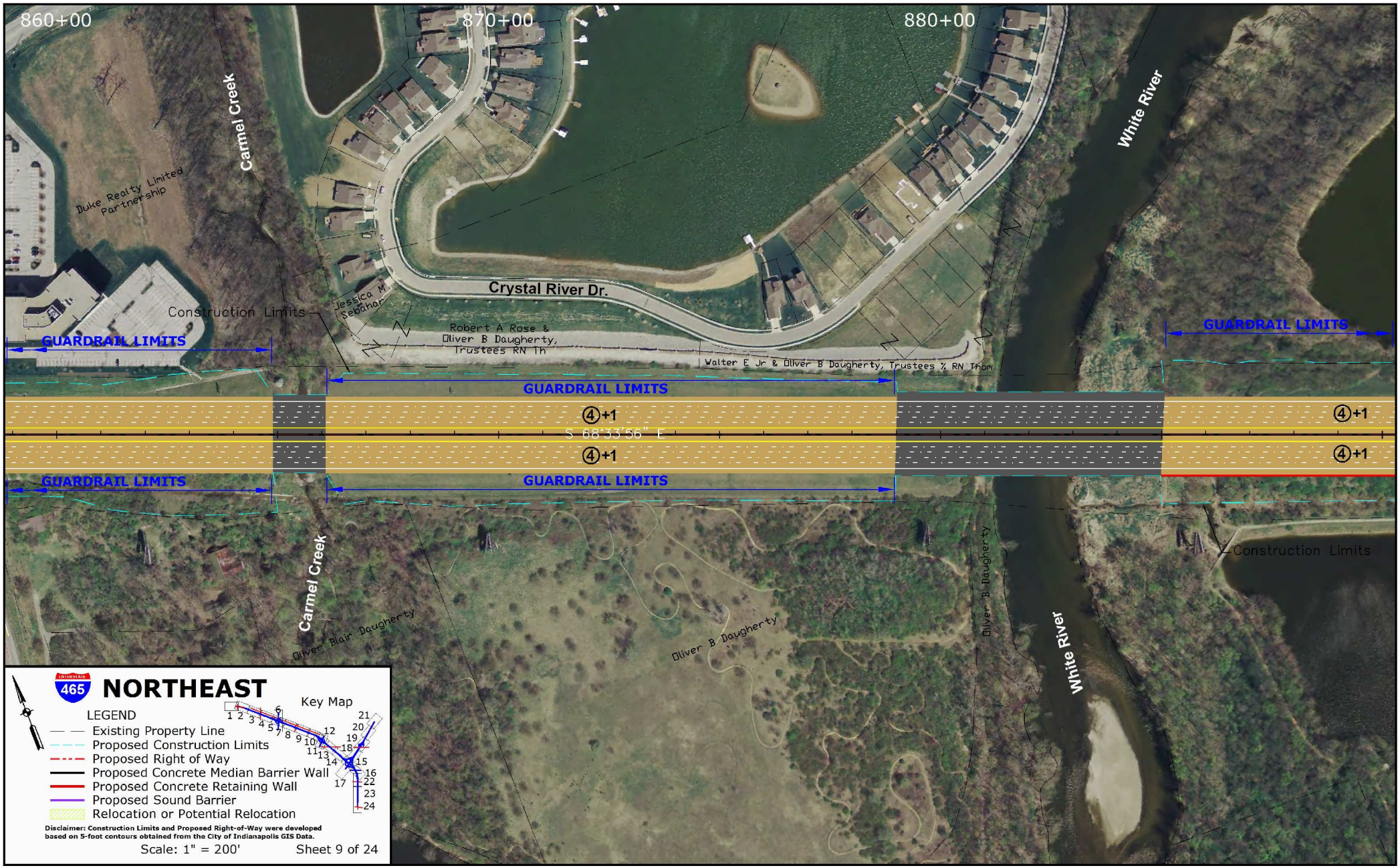
860+00
870+00
880+00
Carmel Creek
White River
Duke Realty Limited Partnership
Crystal River Dr.
Jessica M Sebahar
Robert A Rose & Oliver B Daugherty, Trustees RN Th
Walter E Jr & Oliver B Daugherty, Trustees % RN Thom
Construction Limits
GUARDRAIL LIMITS
④+1
S 68°33'56" E
Oliver Blair Daugherty
Oliver B Daugherty
NORTHEAST
465
Key Map
LEGEND
Existing Property Line
Proposed Construction Limits
Proposed Right of Way
Proposed Concrete Median Barrier Wall
Proposed Concrete Retaining Wall
Proposed Sound Barrier
Relocation or Potential Relocation
Disclaimer: Construction Limits and Proposed Right-of-Way were developed based on 5-foot contours obtained from the City of Indianapolis GIS Data.
Scale: 1" = 200'
Sheet 9 of 24

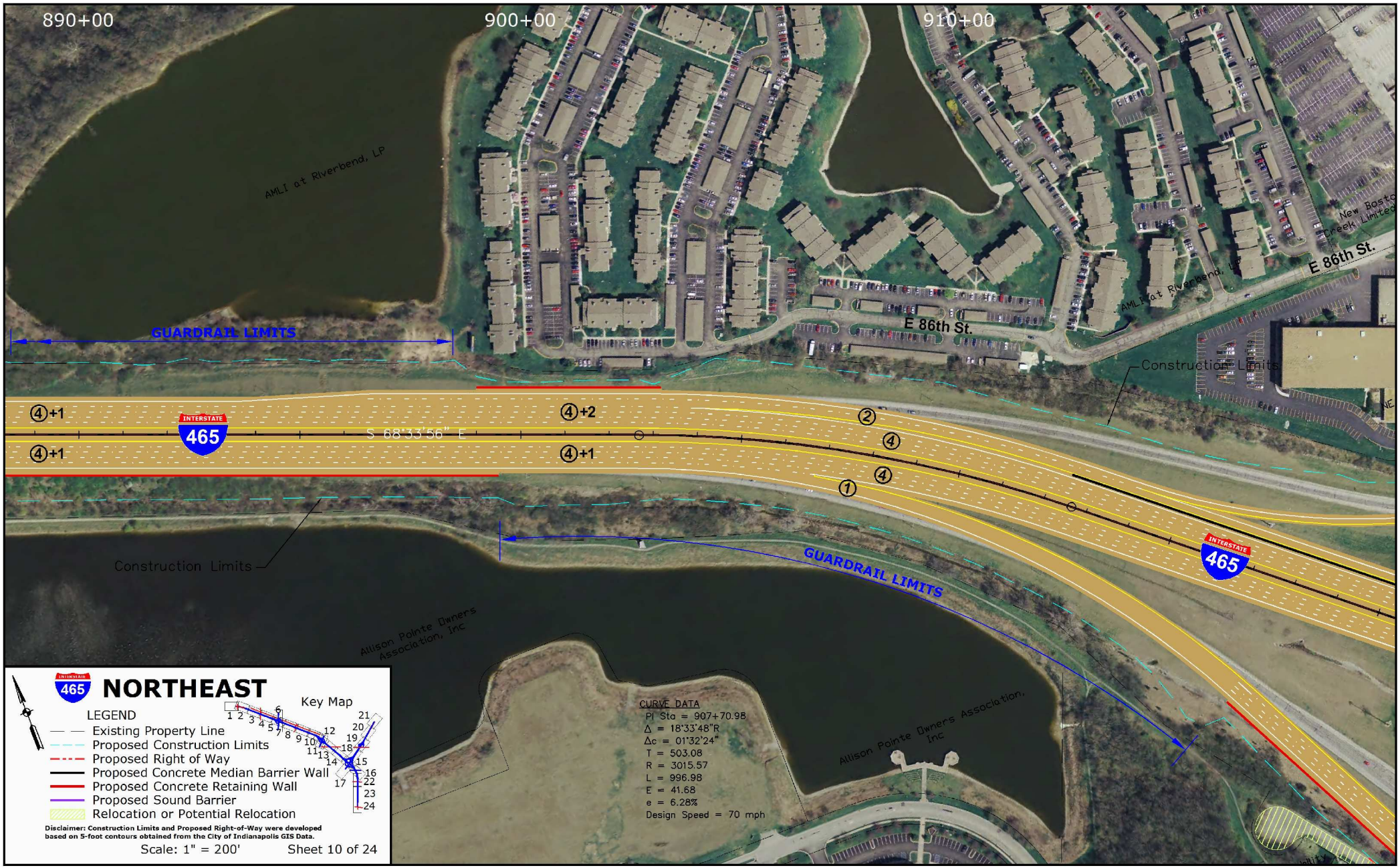
890+00
900+00
910+00
AMLI at Riverbend, LP
GUARDRAIL LIMITS
E 86th St.
E 86th St.
AMLI at Riverbend, LP
New Bosto Creek, Limited
Construction Limits
④+1
④+2
②
④
④
①
④+1
④+1
INTERSTATE 465
S 68°33'56" E
INTERSTATE 465
GUARDRAIL LIMITS
Construction Limits
Allison Pointe Owners Association, Inc
Allison Pointe Owners Association, Inc
CURVE DATA
PI Sta = 907+70.98
Δ = 18°33'48"R
Δc = 01°32'24"
T = 503.08
R = 3015.57
L = 996.98
E = 41.68
e = 6.28%
Design Speed = 70 mph
INTERSTATE 465
NORTHEAST
LEGEND
Existing Property Line
Proposed Construction Limits
Proposed Right of Way
Proposed Concrete Median Barrier Wall
Proposed Concrete Retaining Wall
Proposed Sound Barrier
Relocation or Potential Relocation
Key Map
1 2 3 4 5 6 7 8 9 10 11 12 13 14 15 16 17 18 19 20 21 22 23 24
Disclaimer: Construction Limits and Proposed Right-of-Way were developed based on 5-foot contours obtained from the City of Indianapolis GIS Data.
Scale: 1" = 200'
Sheet 10 of 24

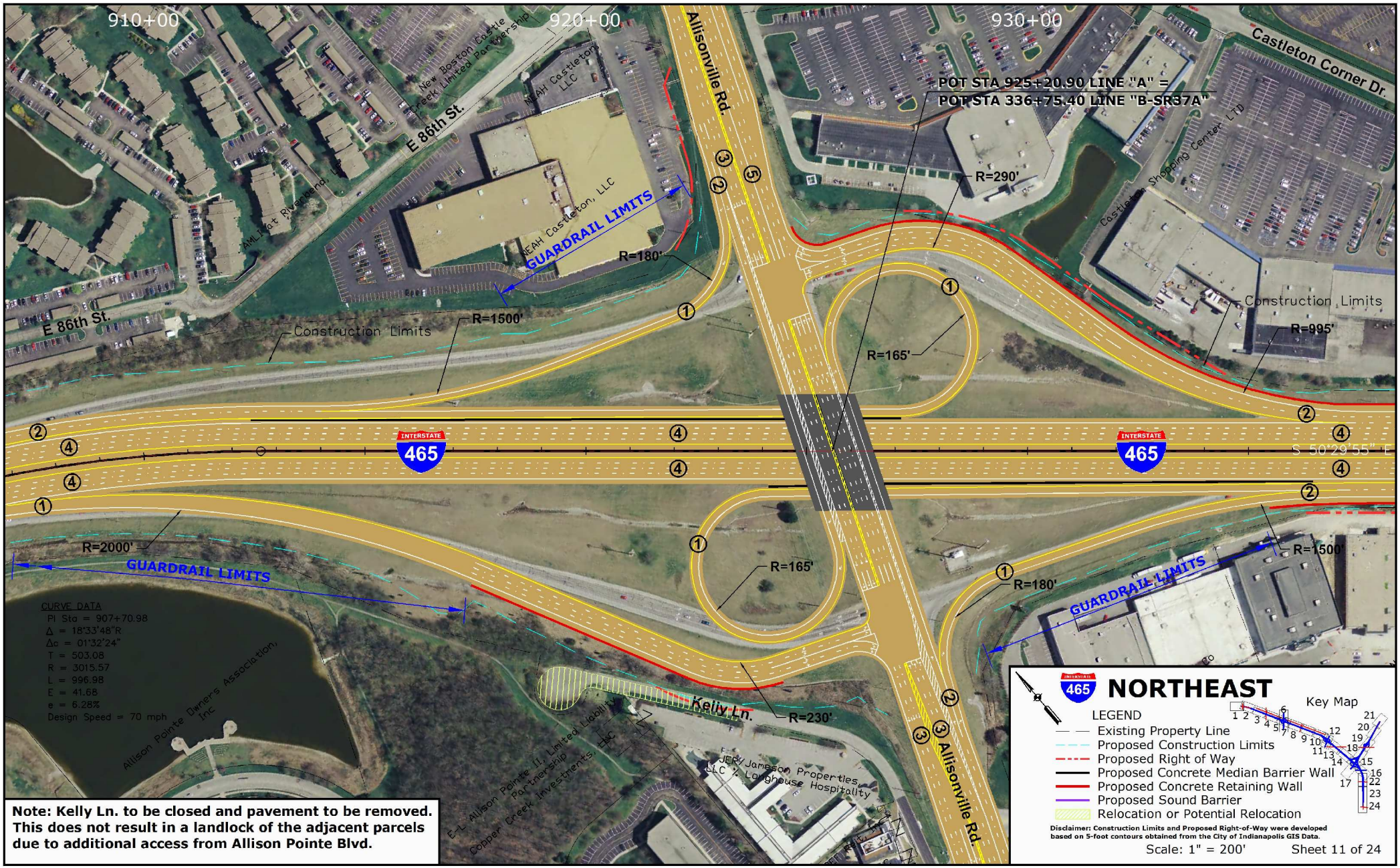

Note: Kelly Ln. to be closed and pavement to be removed. This does not result in a landlock of the adjacent parcels due to additional access from Allison Pointe Blvd.

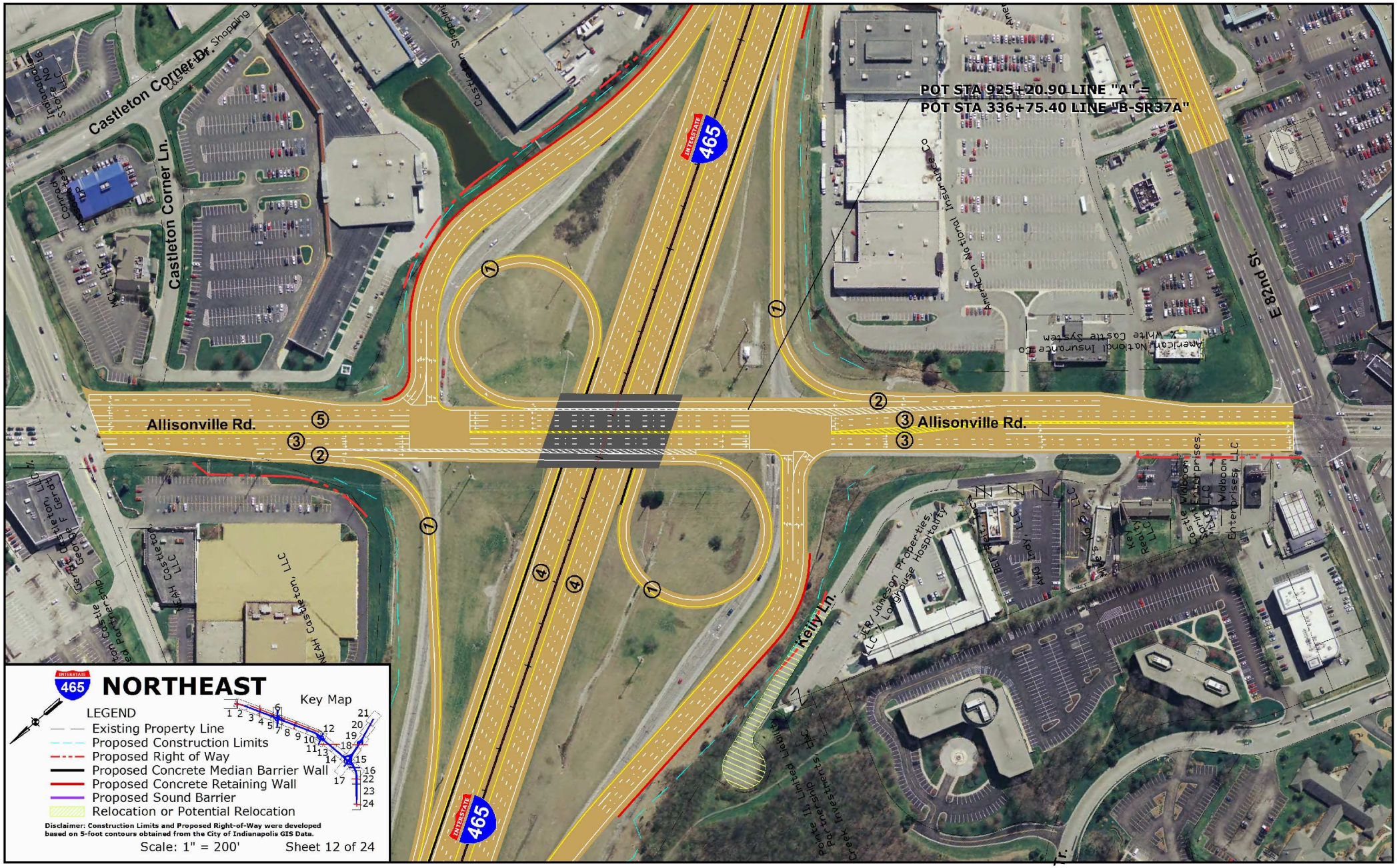
POT STA 925+20.90 LINE "A" =
POT STA 336+75.40 LINE "B-SR37A"
Castleton Corner Dr.
Castleton Corner Ln.
Allisonville Rd.
Allisonville Rd.
Kelly Ln.
E 82nd St.
465
465
NORTHEAST
Key Map
LEGEND
Existing Property Line
Proposed Construction Limits
Proposed Right of Way
Proposed Concrete Median Barrier Wall
Proposed Concrete Retaining Wall
Proposed Sound Barrier
Relocation or Potential Relocation
Disclaimer: Construction Limits and Proposed Right-of-Way were developed based on 5-foot contours obtained from the City of Indianapolis GIS Data.
Scale: 1" = 200'
Sheet 12 of 24