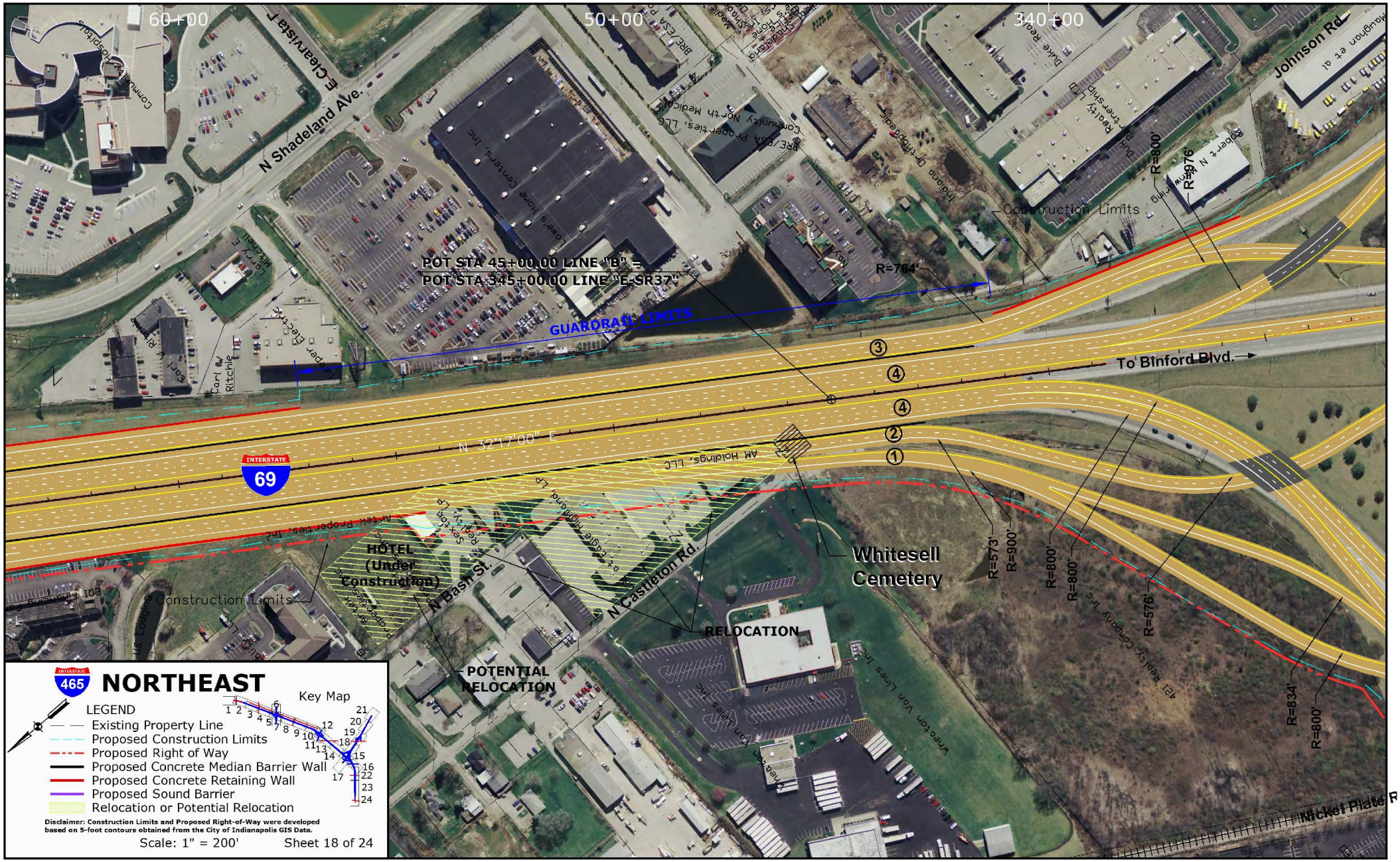
60+00
50+00
340+00
E Clearvista P
N Shadeland Ave.
Johnson Rd
POT STA 45+00.00 LINE "B" =
POT STA 345+00.00 LINE "E-SR37"
GUARDRAIL LIMITS
R=764'
Construction Limits
R=800'
R=976
To Binford Blvd.
N 32°17'00" E
INTERSTATE
69
HOTEL
(Under
Construction)
N Bast St.
N Castleton Rd.
Whitesell
Cemetery
RELOCATION
POTENTIAL
RELOCATION
R=573'
R=900'
R=800'
R=800'
R=576'
R=834'
R=800'
Nickel Plate R
INTERSTATE
465
NORTHEAST
Key Map
LEGEND
Existing Property Line
Proposed Construction Limits
Proposed Right of Way
Proposed Concrete Median Barrier Wall
Proposed Concrete Retaining Wall
Proposed Sound Barrier
Relocation or Potential Relocation
Disclaimer: Construction Limits and Proposed Right-of-Way were developed based on 5-foot contours obtained from the City of Indianapolis GIS Data.
Scale: 1" = 200'
Sheet 18 of 24

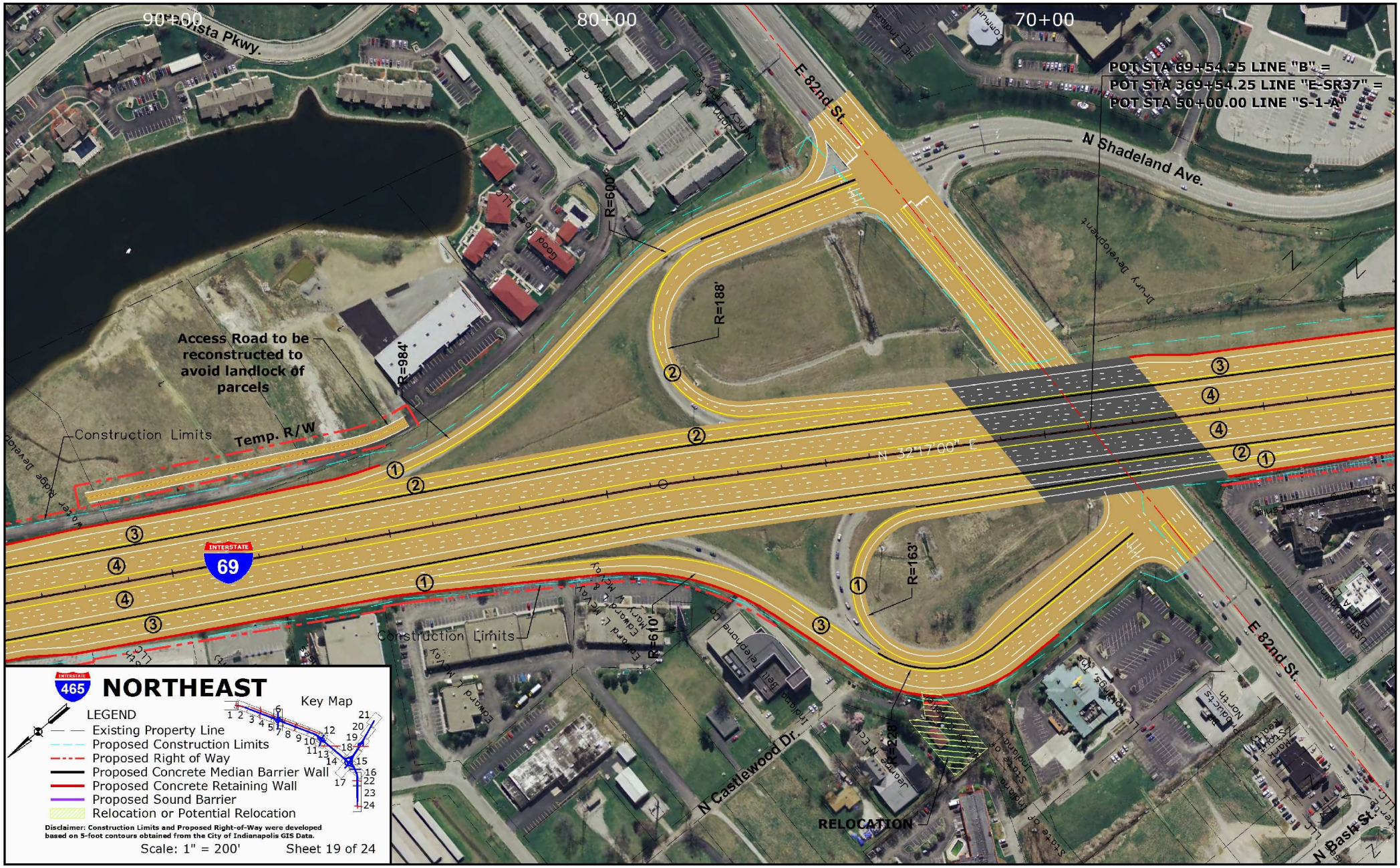
90+00
80+00
70+00
Vista Pkwy.
E 82nd St.
N Shadeland Ave.
POT STA 69+54.25 LINE "B" =
POT STA 369+54.25 LINE "E-SR37" =
POT STA 50+00.00 LINE "S-1-A"
R=600'
R=188'
R=984'
R=163'
R=610'
R=228'
Access Road to be reconstructed to avoid landlock of parcels
Construction Limits
Temp. R/W
N 32°17'00" E
INTERSTATE 69
Construction Limits
N Castlewood Dr.
RELOCATION
E 82nd St.
N Bash St.
NORTHEAST
INTERSTATE 465
LEGEND
Existing Property Line
Proposed Construction Limits
Proposed Right of Way
Proposed Concrete Median Barrier Wall
Proposed Concrete Retaining Wall
Proposed Sound Barrier
Relocation or Potential Relocation
Key Map
Disclaimer: Construction Limits and Proposed Right-of-Way were developed based on 5-foot contours obtained from the City of Indianapolis GIS Data.
Scale: 1" = 200'
Sheet 19 of 24

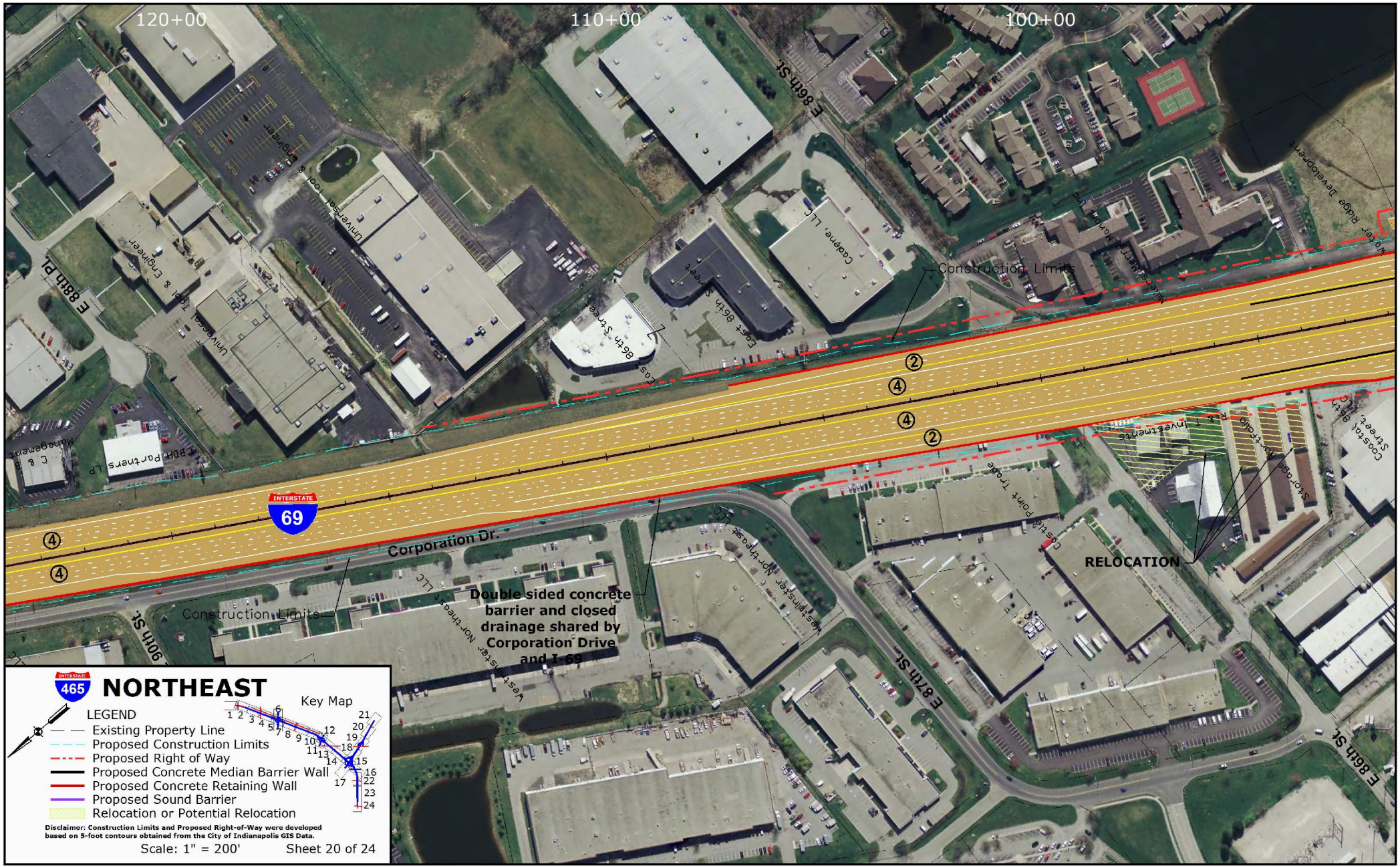
120+00
110+00
100+00
E 86th St.
E 88th Pl.
E 87th St.
E 86th St.
90th St.
Corporation Dr.
INTERSTATE
69
Construction Limits
Construction Limits
Double sided concrete barrier and closed drainage shared by Corporation Drive and I-69
RELOCATION
Cadene, LLC
Universal Tool & Engineer
Universal Tool & Engineer
EBDH Partners LP
Westmister Northeast LLC
Westmister Northeast LLC
Castle Point Trade
Storage Portfolio
Coastal 86th Street, LLC
Water Ridge Development
Meadows North Apts
Investments
INTERSTATE
465
NORTHEAST
LEGEND
Existing Property Line
Proposed Construction Limits
Proposed Right of Way
Proposed Concrete Median Barrier Wall
Proposed Concrete Retaining Wall
Proposed Sound Barrier
Relocation or Potential Relocation
Key Map
Disclaimer: Construction Limits and Proposed Right-of-Way were developed based on 5-foot contours obtained from the City of Indianapolis GIS Data.
Scale: 1" = 200'
Sheet 20 of 24

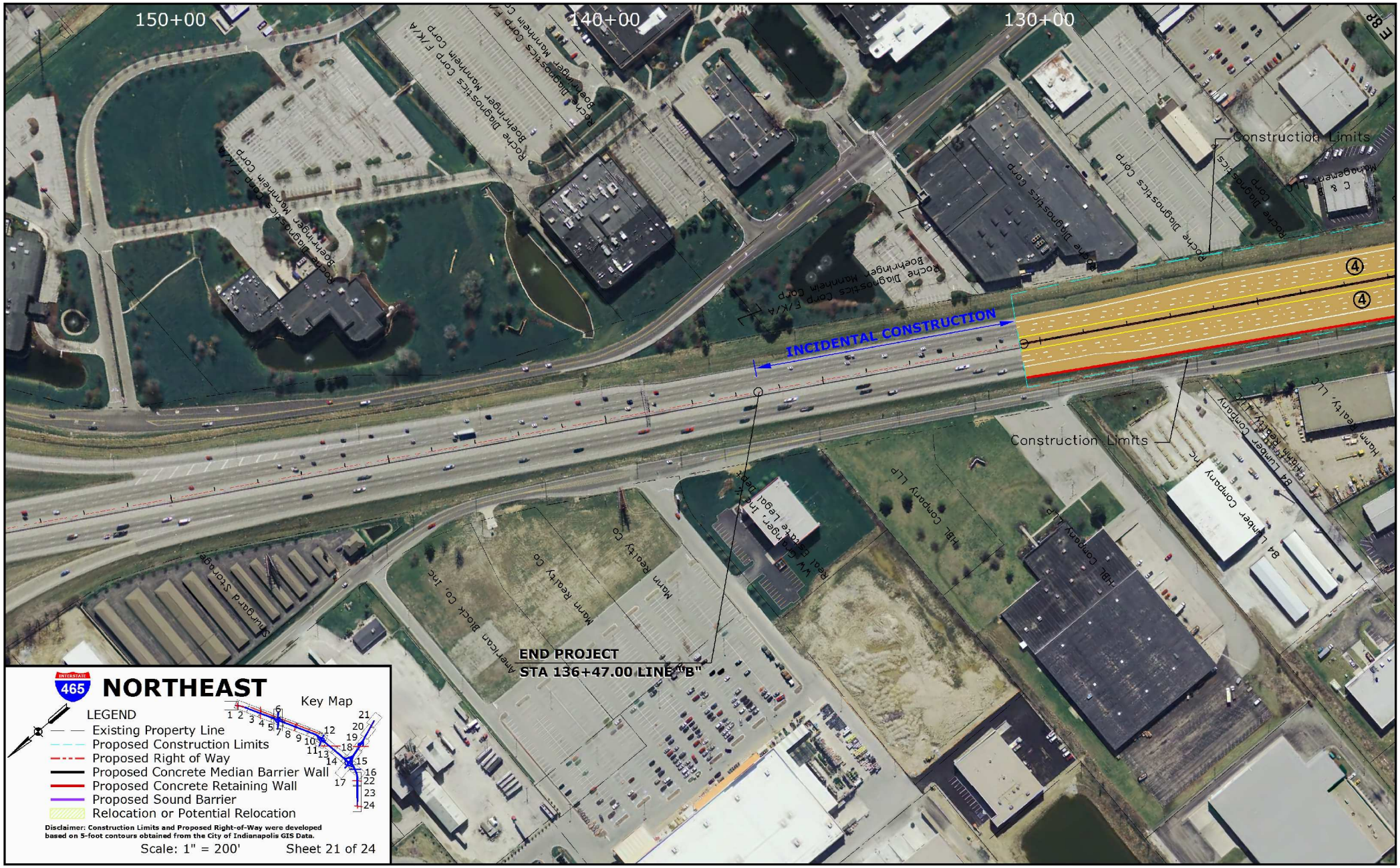
150+00
140+00
130+00
Construction Limits
Construction Limits
INCIDENTAL CONSTRUCTION
END PROJECT
STA 136+47.00 LINE "B"
Roche Diagnostics Corp
Roche Diagnostics Corp F/K/A
Boehringer Mannheim Corp
HBL Company LLP
84 Lumber Company
Horn Realty, LLC
Horn Realty Co
American Block Co. Inc
Shurgard Storage
NORTHEAST
INTERSTATE 465
LEGEND
Existing Property Line
Proposed Construction Limits
Proposed Right of Way
Proposed Concrete Median Barrier Wall
Proposed Concrete Retaining Wall
Proposed Sound Barrier
Relocation or Potential Relocation
Key Map
Disclaimer: Construction Limits and Proposed Right-of-Way were developed based on 5-foot contours obtained from the City of Indianapolis GIS Data.
Scale: 1" = 200'
Sheet 21 of 24

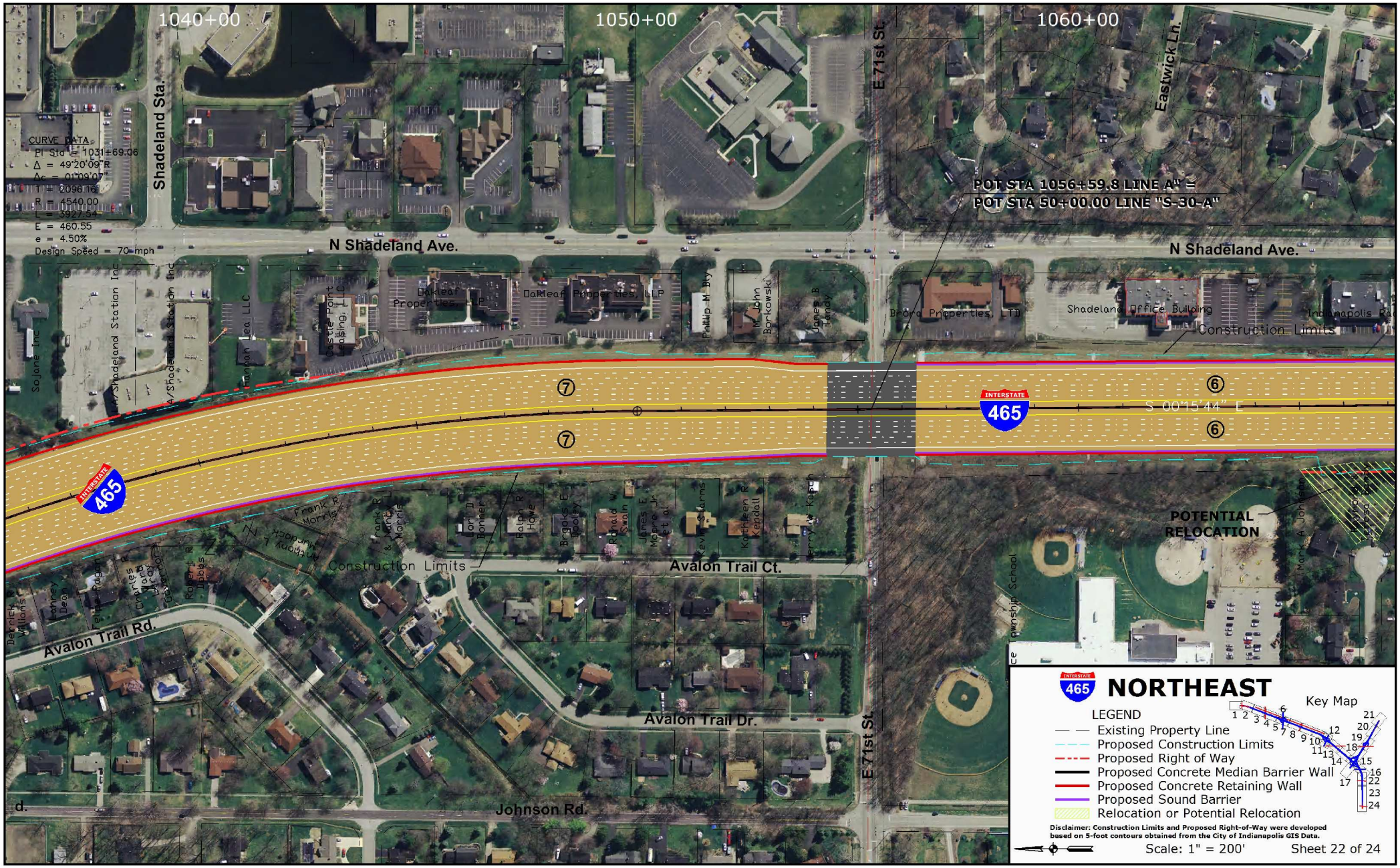
1040+00
1050+00
1060+00
Shadeland Sta.
E 71st St.
Eastwick Ln.
CURVE DATA
PI Sta = 1031+69.06
Δ = 49°20'09"R
Ac = 01°09'07"
T = 2096.16
R = 4540.00
L = 3927.54
E = 460.55
e = 4.50%
Design Speed = 70 mph
POT STA 1056+59.8 LINE A" =
POT STA 50+00.00 LINE "S-30-A"
N Shadeland Ave.
N Shadeland Ave.
Sojane Inc
N Shadeland Station Inc
N Shadeland Station Inc
Hannah Lea LLC
Castle Point Leasing, LLC
Oakleaf Properties, LLP
Oakleaf Properties, LLP
Phillip M. Bly
M. John Borkowski
James B. Tandy
Brora Properties, LTD
Shadeland Office Building
Indianapolis Re
Construction Limits
INTERSTATE 465
S 00°15'44" E
INTERSTATE 465
POTENTIAL RELOCATION
Mark A. Johnson
Frank R. Morris
Frank R. & Anna J. Morris
Carl D. Bonner
Ralph R. Hone
Brooks E. Dooley
Donald W. Swain
James E. Moore Jr. et al
Kevin Starns
Kathleen R. Kendall
Jerry W. Kapsch
Anthony L. Murdock
Construction Limits
Avalon Trail Ct.
Avalon Trail Rd.
Avalon Trail Dr.
Johnson Rd.
E 71st St.
Derrick Williams
Tonney Dean
Felice Ragan
Charles & Tracy Gibson
Robert R. Dobbs
Township School
NORTHEAST
Key Map
LEGEND
Existing Property Line
Proposed Construction Limits
Proposed Right of Way
Proposed Concrete Median Barrier Wall
Proposed Concrete Retaining Wall
Proposed Sound Barrier
Relocation or Potential Relocation
Disclaimer: Construction Limits and Proposed Right-of-Way were developed based on 5-foot contours obtained from the City of Indianapolis GIS Data.
Scale: 1" = 200'
Sheet 22 of 24

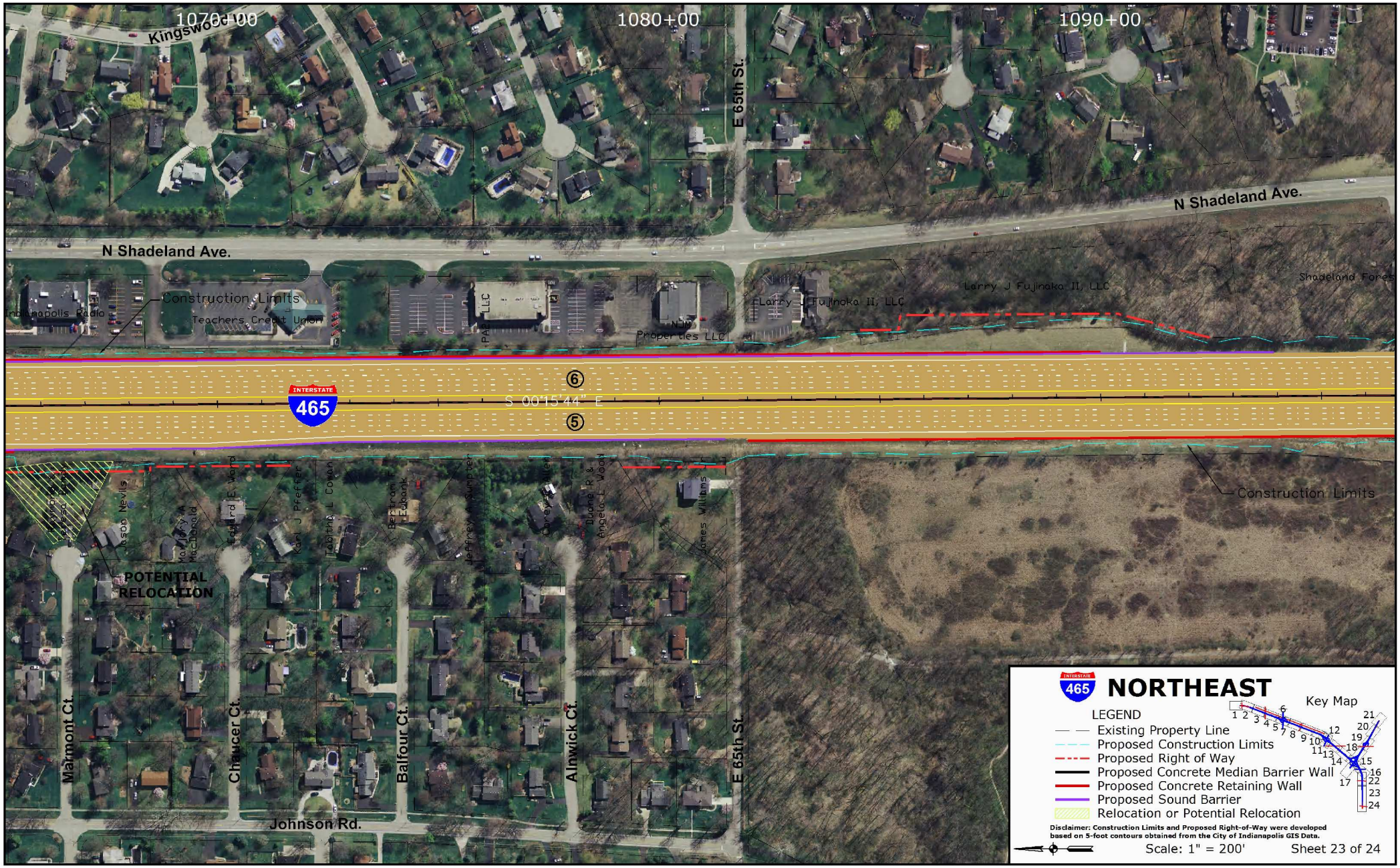
1070+00
1080+00
1090+00
Kingswood Dr
E 65th St.
N Shadeland Ave.
N Shadeland Ave.
Construction Limits
Teachers Credit Union
Indianapolis Radio
Larry J Fujinaka II, LLC
Larry J Fujinaka II, LLC
Shadeland Fores
INTERSTATE
465
S 00°15'44" E
6
5
Construction Limits
POTENTIAL RELOCATION
Marmont Ct.
Chaucer Ct.
Balfour Ct.
Alnwick Ct.
E 65th St.
Johnson Rd.
NORTHEAST
Key Map
LEGEND
Existing Property Line
Proposed Construction Limits
Proposed Right of Way
Proposed Concrete Median Barrier Wall
Proposed Concrete Retaining Wall
Proposed Sound Barrier
Relocation or Potential Relocation
Disclaimer: Construction Limits and Proposed Right-of-Way were developed based on 5-foot contours obtained from the City of Indianapolis GIS Data.
Scale: 1" = 200'
Sheet 23 of 24

1100+00
1110+00
1120+00
Fall Creek Rd.
Fall Creek Rd.
Fall Creek
N Shadeland Ave.
N Shadeland Ave.
Construction Limits
Shadeland Forest Realty
Chamber House LLC
Third Day Investments LLC
Charles R. Sheeks
Charles Sheeks
INCIDENTAL CONSTRUCTION
INTERSTATE
465
S 00°15'44" E
6
5
END PROJECT
STA 1112+06.58 LINE "A"
Construction Limits
City of Indpls
Fall Creek Rd.
Fall Creek
NORTHEAST
Key Map
LEGEND
Existing Property Line
Proposed Construction Limits
Proposed Right of Way
Proposed Concrete Median Barrier Wall
Proposed Concrete Retaining Wall
Proposed Sound Barrier
Relocation or Potential Relocation
Disclaimer: Construction Limits and Proposed Right-of-Way were developed based on 5-foot contours obtained from the City of Indianapolis GIS Data.
Scale: 1" = 200'
Sheet 24 of 24