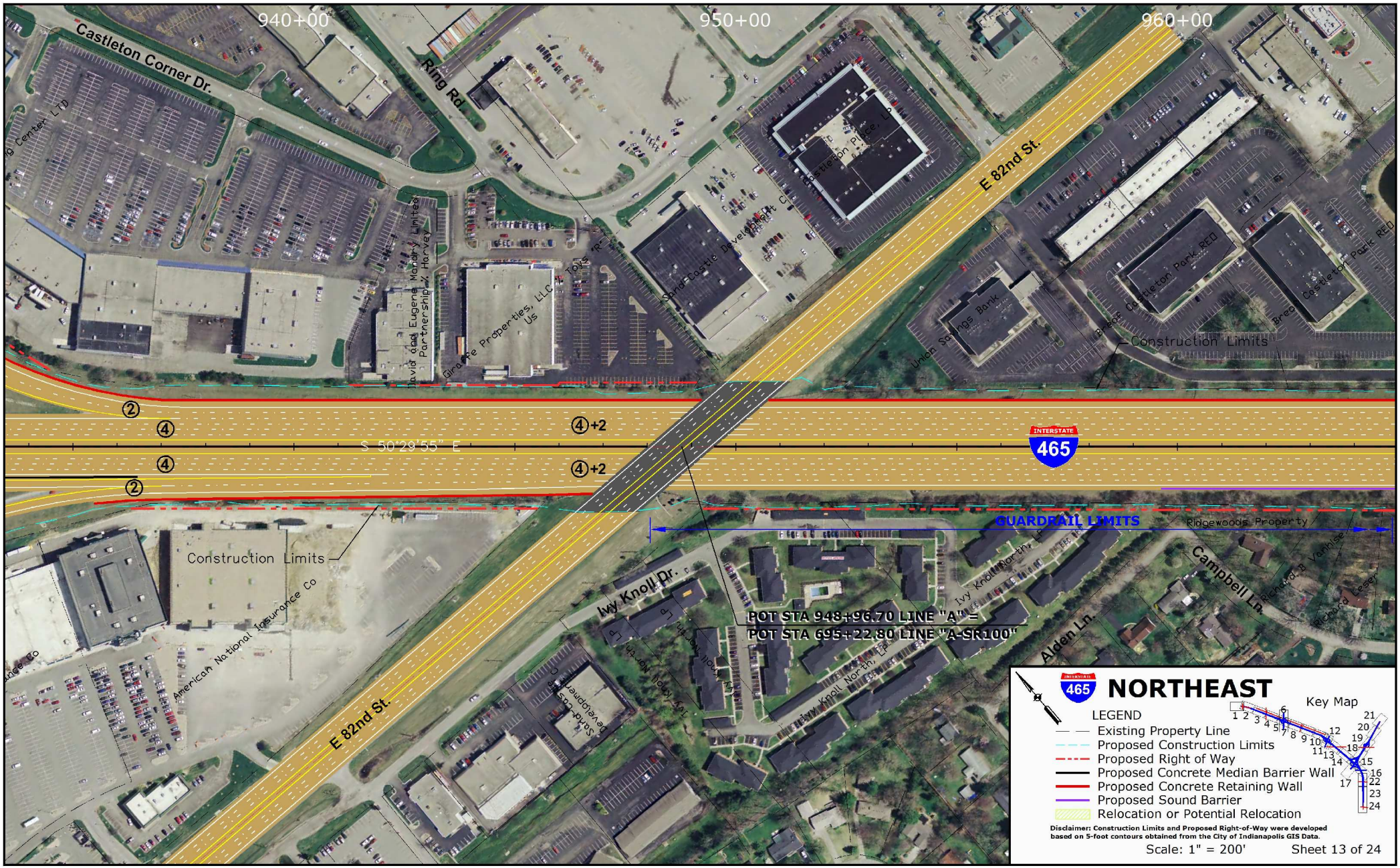
940+00
950+00
960+00
Castleton Corner Dr.
Ring Rd.
E 82nd St.
Castleton Place, LP
Sand Castle Development Co
Union Savings Bank
Castleton Park RED
Construction Limits
Grace Properties, LLC
US
David and Eugene Monary Limited Partnership by Harvey
②
④
④+2
S 50°29'55" E
INTERSTATE
465
GUARDRAIL LIMITS
Ridgewoods Property
Ivy Knoll Dr.
Ivy Knoll North Dr.
Campbell Ln.
Alden Ln.
POT STA 948+96.70 LINE "A" =
POT STA 695+22.80 LINE "A-SR100"
American National Insurance Co
Sand Castle Development Co
NORTHEAST
Key Map
LEGEND
Existing Property Line
Proposed Construction Limits
Proposed Right of Way
Proposed Concrete Median Barrier Wall
Proposed Concrete Retaining Wall
Proposed Sound Barrier
Relocation or Potential Relocation
Disclaimer: Construction Limits and Proposed Right-of-Way were developed based on 5-foot contours obtained from the City of Indianapolis GIS Data.
Scale: 1" = 200'
Sheet 13 of 24

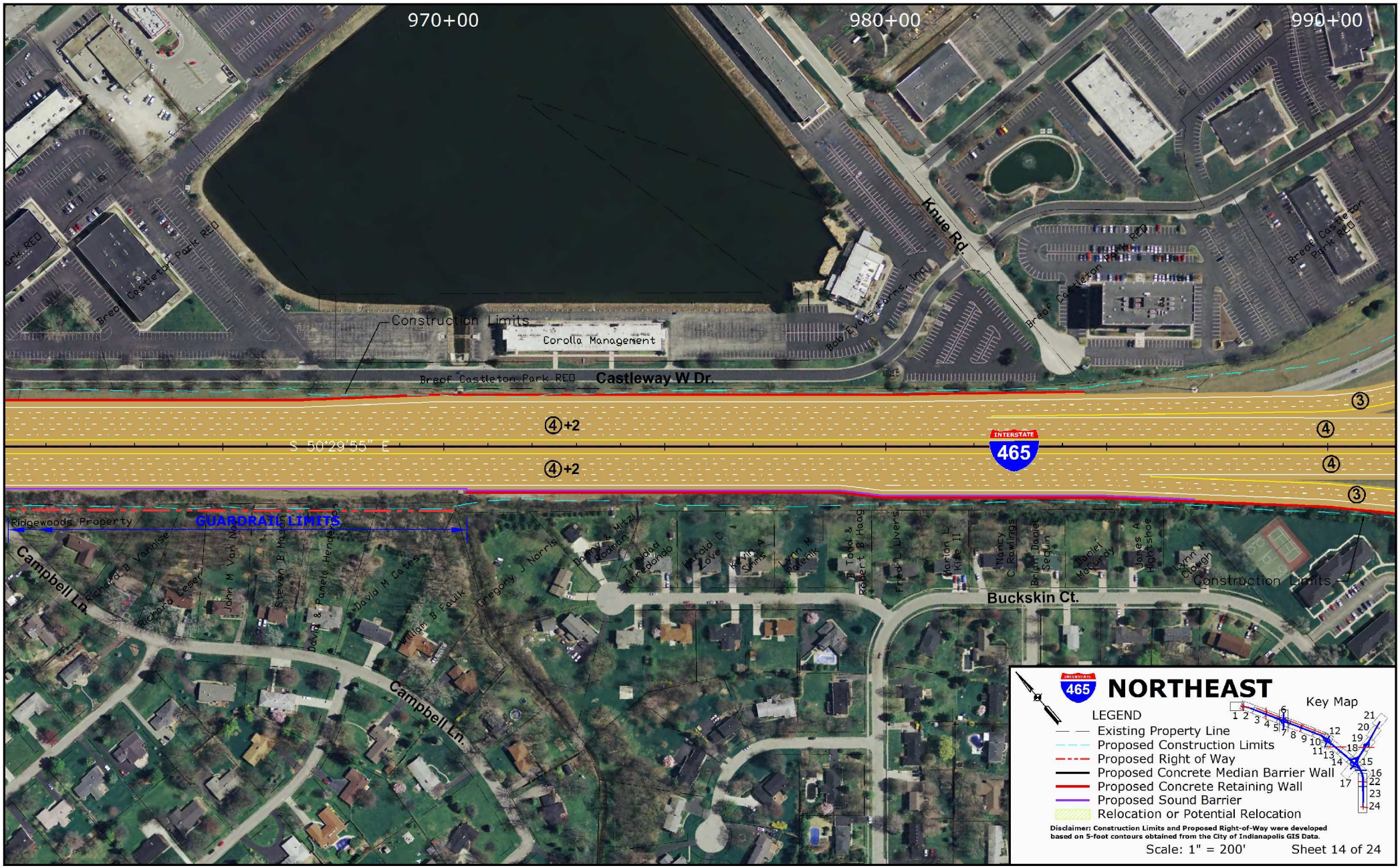
970+00
980+00
990+00
Knue Rd.
Breof Castleton Park RED
Construction Limits
Corolla Management
Breof Castleton Park RED
Castleway W Dr.
④+2
S 50°29'55" E
④+2
INTERSTATE
465
③
④
④
③
Ridgewoods Property
GUARDRAIL LIMITS
Campbell Ln.
Campbell Ln.
Buckskin Ct.
Construction Limits
NORTHEAST
Key Map
LEGEND
Existing Property Line
Proposed Construction Limits
Proposed Right of Way
Proposed Concrete Median Barrier Wall
Proposed Concrete Retaining Wall
Proposed Sound Barrier
Relocation or Potential Relocation
Disclaimer: Construction Limits and Proposed Right-of-Way were developed based on 5-foot contours obtained from the City of Indianapolis GIS Data.
Scale: 1" = 200'
Sheet 14 of 24

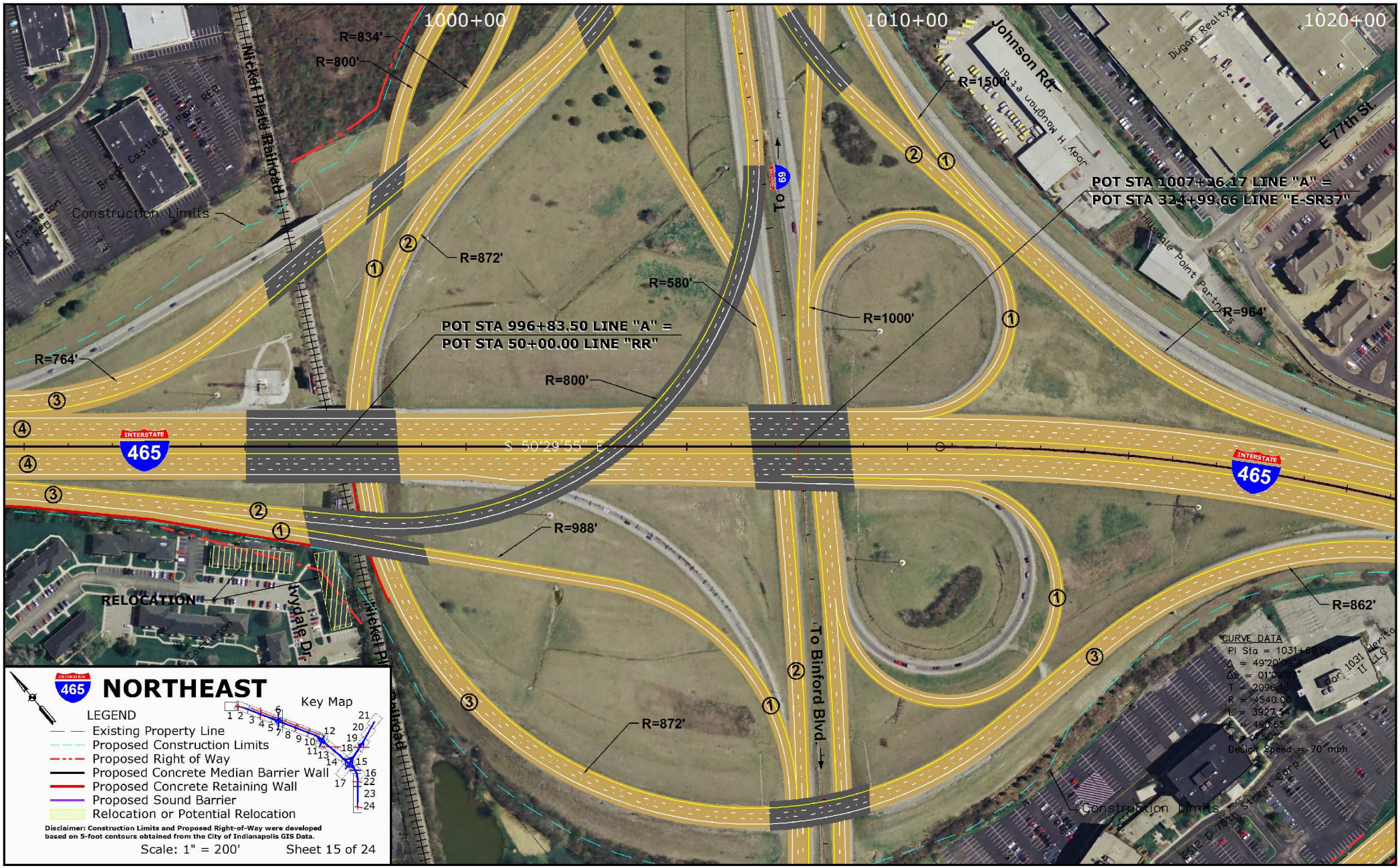
1000+00
1010+00
1020+00
R=834'
R=800'
Nickel Plate Railroad
Bren Castleton Park RED
Castleton Park RED
Construction Limits
R=872'
R=580'
R=1000'
R=1500'
Johnson Rd.
Joey H Mougan et al
Dugan Realty
E 77th St.
To I-69
POT STA 1007+26.17 LINE "A" =
POT STA 324+99.66 LINE "E-SR37"
Hillsdale Point Partners
R=964'
POT STA 996+83.50 LINE "A" =
POT STA 50+00.00 LINE "RR"
R=764'
R=800'
INTERSTATE 465
S 50°29'55" E
R=988'
RELOCATION
Wydale Dr.
R=862'
To Binford Blvd.
R=872'
Construction Limits
CURVE DATA
PI Sta = 1031+69.08
Design Speed = 70 mph
NORTHEAST
Key Map
LEGEND
Existing Property Line
Proposed Construction Limits
Proposed Right of Way
Proposed Concrete Median Barrier Wall
Proposed Concrete Retaining Wall
Proposed Sound Barrier
Relocation or Potential Relocation
Disclaimer: Construction Limits and Proposed Right-of-Way were developed based on 5-foot contours obtained from the City of Indianapolis GIS Data.
Scale: 1" = 200'
Sheet 15 of 24

CURVE DATA
PI Sta = 1031+69.06
Δ = 49°20'09"R
Δc = 01°09'07"
T = 2096.16
R = 4540.00
L = 3927.54
E = 460.55
e = 4.50%
Design Speed = 70 mph
POT STA 1027+85.18 LINE "A" =
POT STA 52+60.88 LINE "S-29-A"
1030+00
1040+00
N Shadeland Ave.
Atrium Boardwalk S
Atrium Boardwalk W
E 75th St.
Shadeland Station Way
Shadeland Sta.
GUARDRAIL LIMITS
GUARDRAIL LIMITS
POTENTIAL RELOCATION
Due to Replacement and
Widening of 75th Street.
Existing Sight Distance
Issues Expected to Worsen.
Construction Limits
PROPOSED
Right In /
Right Out
INTERSTATE
465
Avalon Trail Rd.
Johnson Rd.
N Shadeland Ave.
NORTHEAST
Key Map
LEGEND
Existing Property Line
Proposed Construction Limits
Proposed Right of Way
Proposed Concrete Median Barrier Wall
Proposed Concrete Retaining Wall
Proposed Sound Barrier
Relocation or Potential Relocation
Disclaimer: Construction Limits and Proposed Right-of-Way were developed based on 5-foot contours obtained from the City of Indianapolis GIS Data.
Scale: 1" = 200'
Sheet 16 of 24

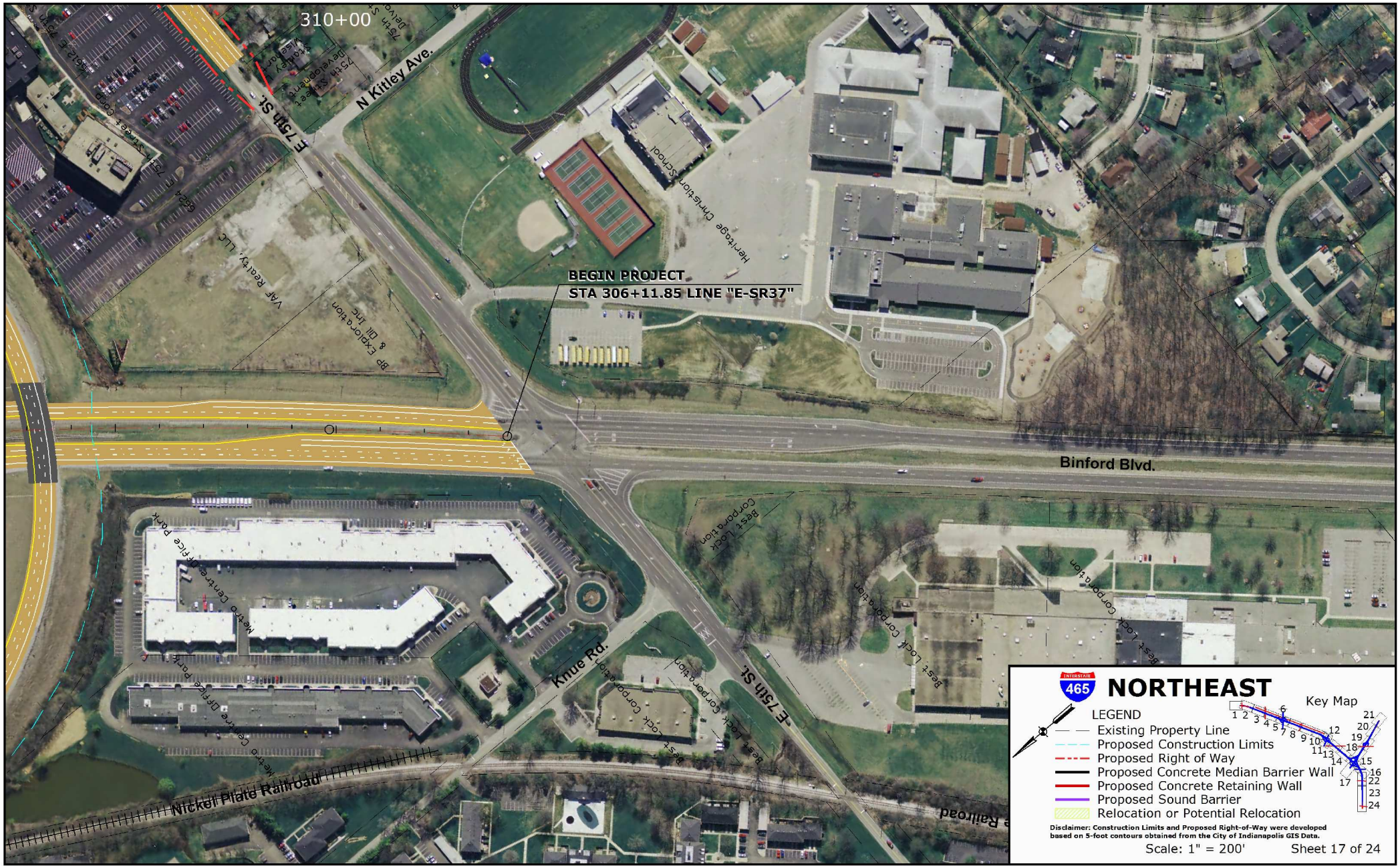
310+00
N Kitley Ave.
E 75th St.
BEGIN PROJECT
STA 306+11.85 LINE "E-SR37"
Binford Blvd.
Knue Rd.
E 75th St.
Nickel Plate Railroad
Heritage Christian School
VAF Realty, LLC
BP Exploration & Oil Inc
Best Lock Corporation
Metro Center Office Park
NORTHEAST
Key Map
LEGEND
Existing Property Line
Proposed Construction Limits
Proposed Right of Way
Proposed Concrete Median Barrier Wall
Proposed Concrete Retaining Wall
Proposed Sound Barrier
Relocation or Potential Relocation
Disclaimer: Construction Limits and Proposed Right-of-Way were developed based on 5-foot contours obtained from the City of Indianapolis GIS Data.
Scale: 1" = 200'
Sheet 17 of 24